




Gilberdyke

Key

-  Potential Sites
-  Current Development Limit
-  Sites with existing commitments

Constraints

-  High Risk Flood Area

EAST RIDING
OF YORKSHIRE COUNCIL

THIS MAP IS REPRODUCED FROM
 CROWN COPYRIGHT WITH
 PERMISSION OF HER MAJESTY'S STATIONERY OFFICE
 © CROWN COPYRIGHT, 2010.
 UNAUTHORISED REPRODUCTION INFRINGES
 CROWN COPYRIGHT AND MAY LEAD TO
 PROSECUTION UNDER THE COPYRIGHTS,
 DESIGN PATENTS AND TRADE MARKS
 ACT 1988 AND/OR UNDER THE
 EAST RIDING OF YORKSHIRE COUNCIL
 100023383

